

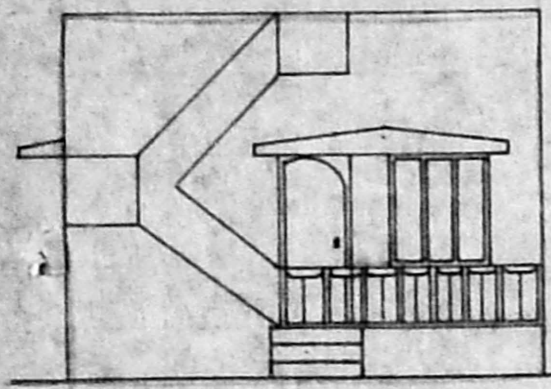
Planning Permit No. _____

APPROVED

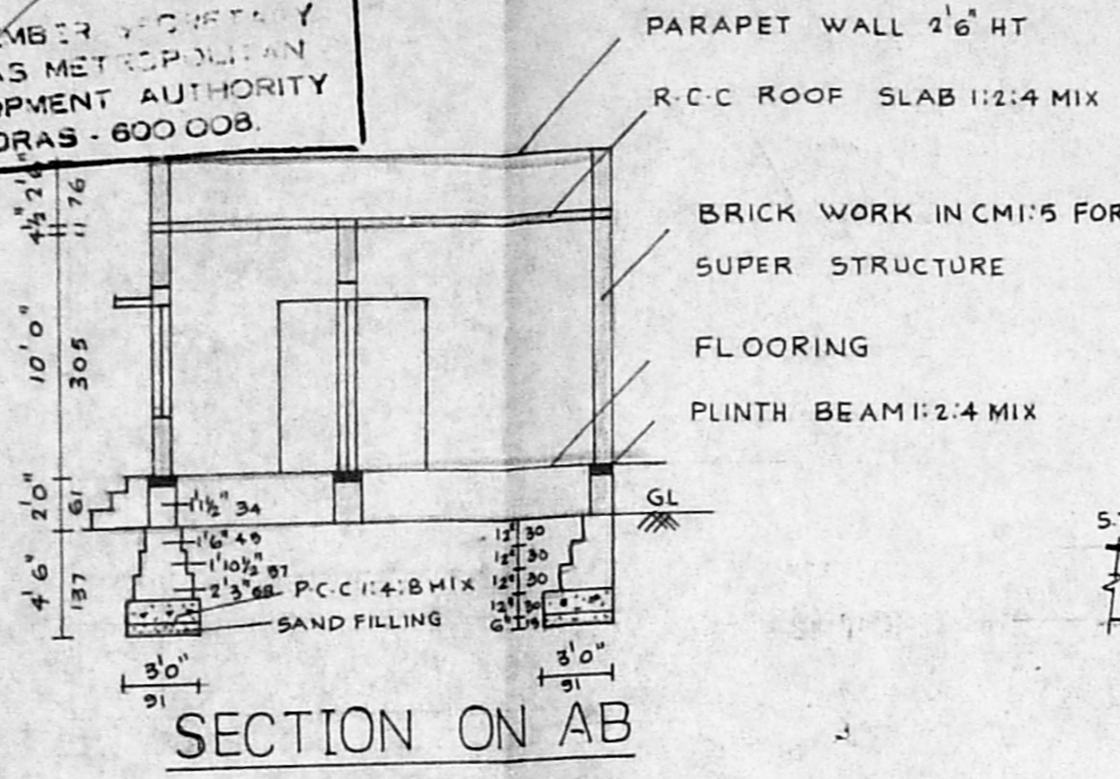
SUBJECT TO THE CONDITIONS IN THIS OFFICE LETTER.

No. _____ Date _____

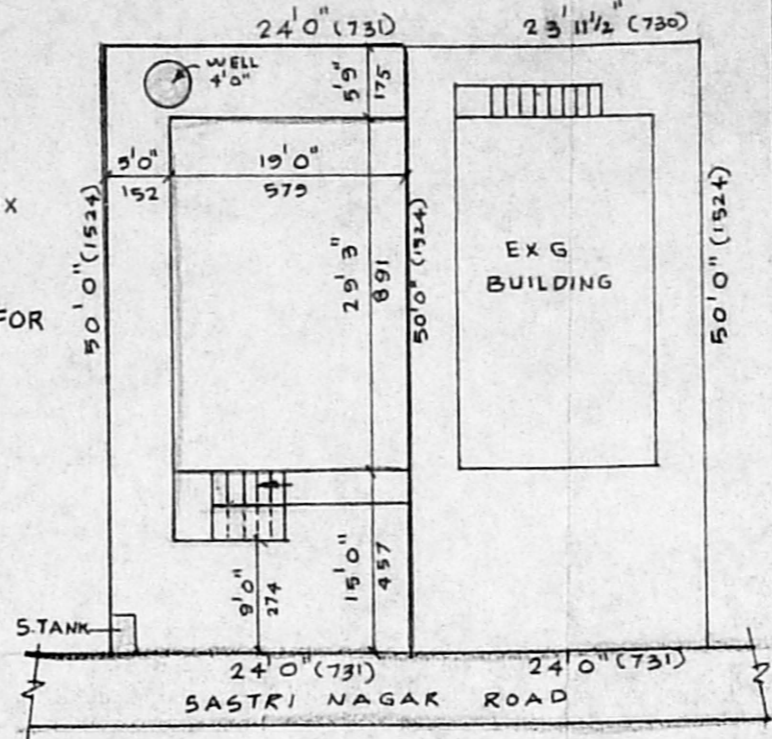
FOR MEMBER SECRETARY
MADRAS METROPOLITAN
DEVELOPMENT AUTHORITY
MADRAS - 600 008.



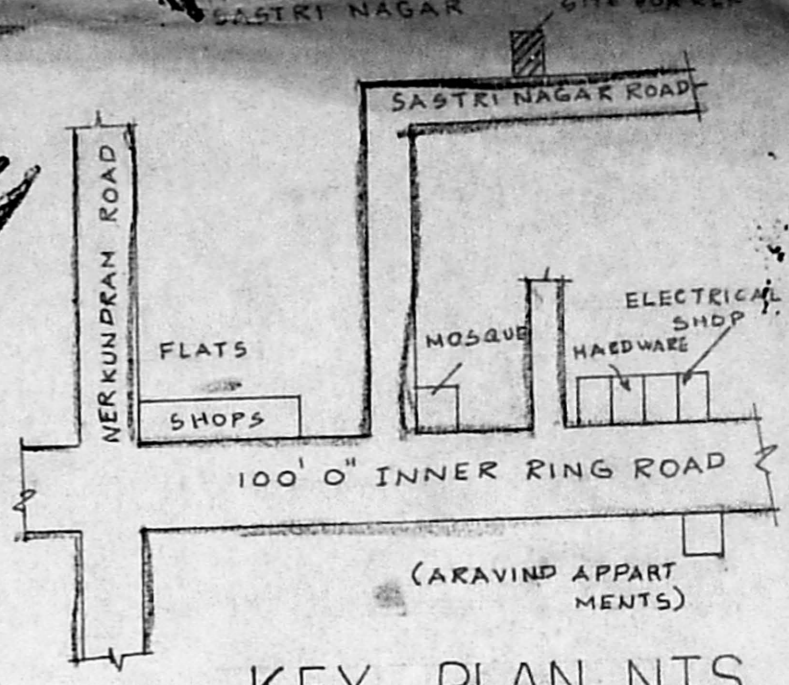
ELEVATION



SECTION ON AB



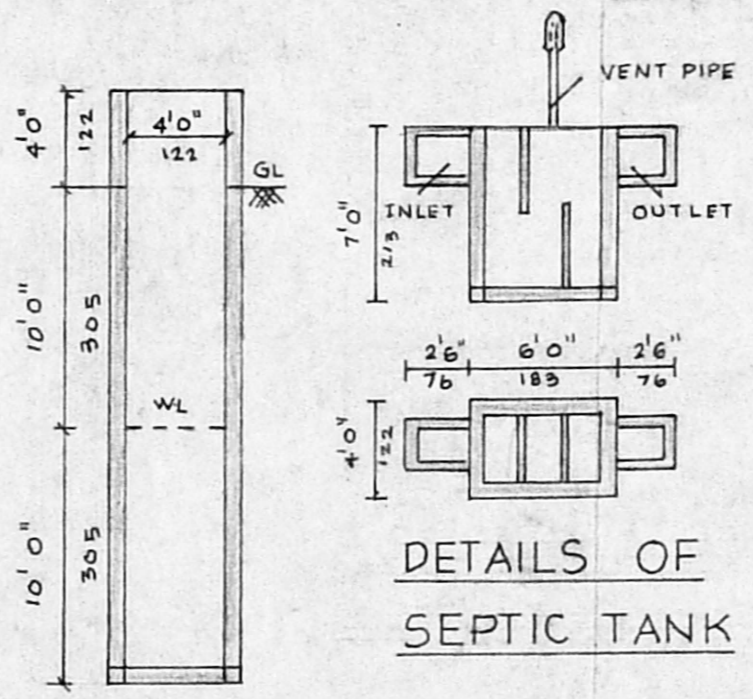
SITE PLAN SCALE 1"=160'



KEY PLAN NTS

PLAN SHOWING THE PROPOSED CONSTRUCTION AT BLOCK NO-2, T.S.NO-65/13, OF SASTRI NAGAR ROAD, PULIYUR MADRAS DIV-117

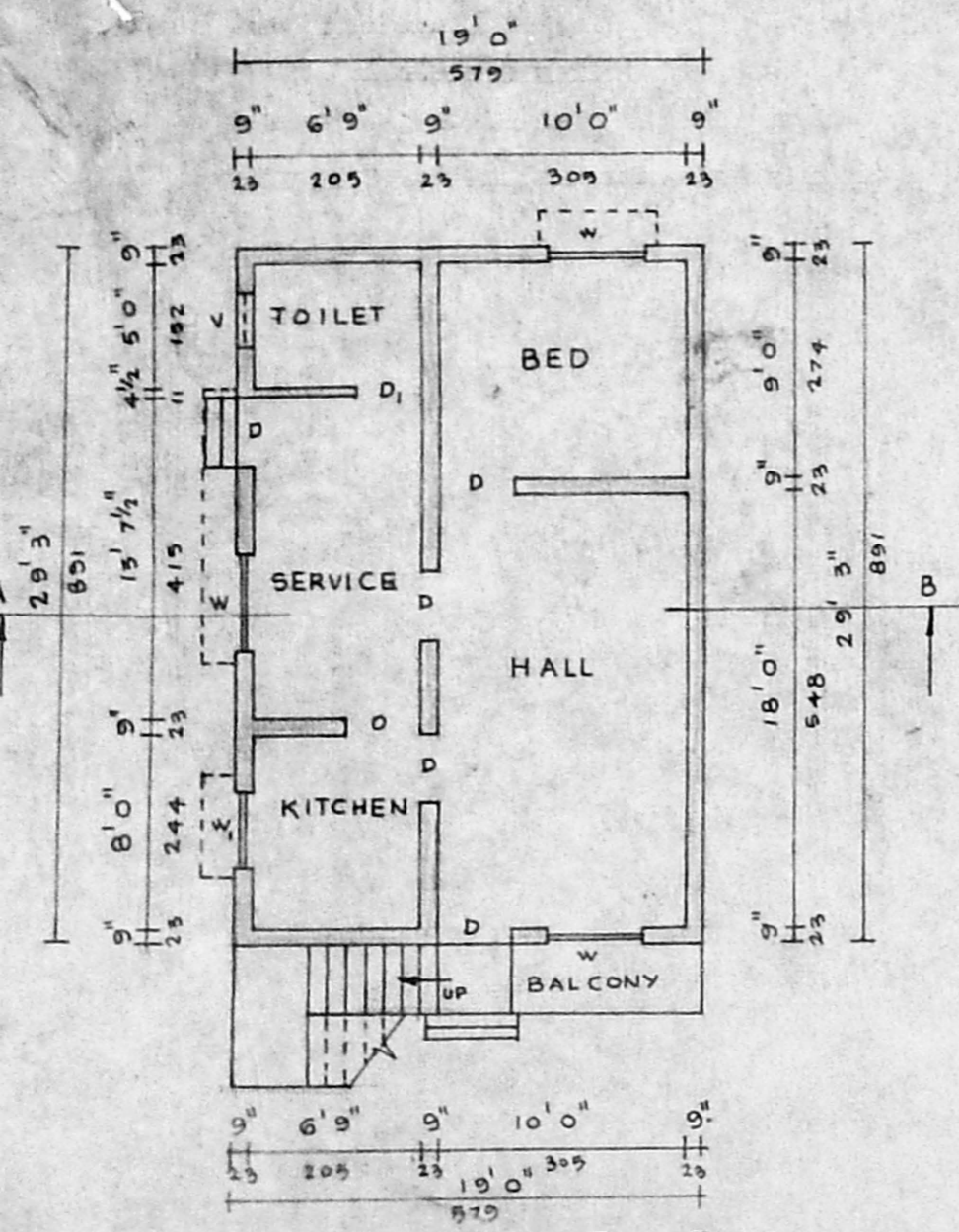
SCALE 1"=8'0" (1:100)



DETAILS OF WALL 40" Φ

DETAILS OF SEPTIC TANK

TOTAL EXTENT - 1200 SFT 111.48 m²
 PLINTH AREA - 555.75 SFT 51.62 m²
 PLOT COVERAGE - 46%
 F.S.I - 0.46



GROUND FLOOR PLAN

REFERENCE

DOOR D	3'0" x 7'0" (91 x 213)
D ₁	2'6" x 7'0" (76 x 213)
WINDOW W	4'0" x 4'6" (122 x 137)
W ₁	3'0" x 4'6" (91 x 137)
VENTILATOR V	2'6" x 1'6" (76 x 45)

COLOUR INDEX

PROPOSED ROAD BOUNDARY

K. Ramesh Babu
OWNER

A. Arunachalam
PHONE: 483155b
A. ARUNACHALAM, D.C.E.
CORPORATION LICENSED SURVEYOR,
ALANDUR, AMBATUR, TOWNSHIP (L.S. No. 9)
2, Kalaingar Karunanidhi Road,
CALIGRAMAM, MADRAS-600 098
ENGINEER

HOUSE PLAN MAKERS
223, PALANI ANDAVAN
KOIL ST, MS-26
PHONE NO-483155b
DRAWN BY-R.N. Srinivas
DATE-30-11-91